

1 2 3 4 5 6

DO NOT SCALE - IF IN DOUBT ASK

© COPYRIGHT : UNAUTHORISED REPRODUCTION PROHIBITED.
 BASED ON THE ORDNANCE SURVEY MAP WITH THE SANCTION
 OF H.M. STATIONERY OFFICE - LICENCE No. 100019345.

KEY

- PROPOSED WORKING AREA
- PROPOSED ACCESS ROUTE
- EXISTING PUBLIC FOUL WATER SEWER(S)
- PROPOSED FOUL WATER SEWER DIVERSION
- SEWER TO BE ABANDONED (BY GROUTING)

LAND / PROPERTY OWNER(S):
 LONDON BOROUGH OF SOUTHWARK

SITE ADDRESS:-
 THE TANNERIES
 CRUCIFIX LANE
 LONDON
 SE1 3XN



Iss	Description	Degr	Chkd	Appd	Date
B	UPDATED AFTER SITE VISIT	SS	RA	RA	11/05/2017
A	FIRST ISSUE	SS	RA	RA	03/05/2017



Thames Water Utilities
 DEVELOPER SERVICES

Clearwater Court, Western Road
 Reading, Berkshire, RG1 8DB

Location Code:	N/A	OS Reference:	TQ 3379NW	Security Reference:	UBR	Drawn By:	Jon Webb
Project Group:	NETWORK	Sub Process:	N/A				

Site Name: THE TANNERIES, CRUCIFIX LANE
 Project Name: H421 - THE TANNERIES - FOUL SEWER DIVERSION
 Contract Name: WATER INDUSTRY ACT 1991

Drawing Title: SECTION 159 NOTICE - PROPOSED WORKS
 WHITE'S GROUNDS ESTATE - LB SOUTHWARK

Drawing No.:	H421 - W1 - 04000	Scale:	1:500	Sheet Size:	A3	Rev:	B
--------------	-------------------	--------	-------	-------------	----	------	---

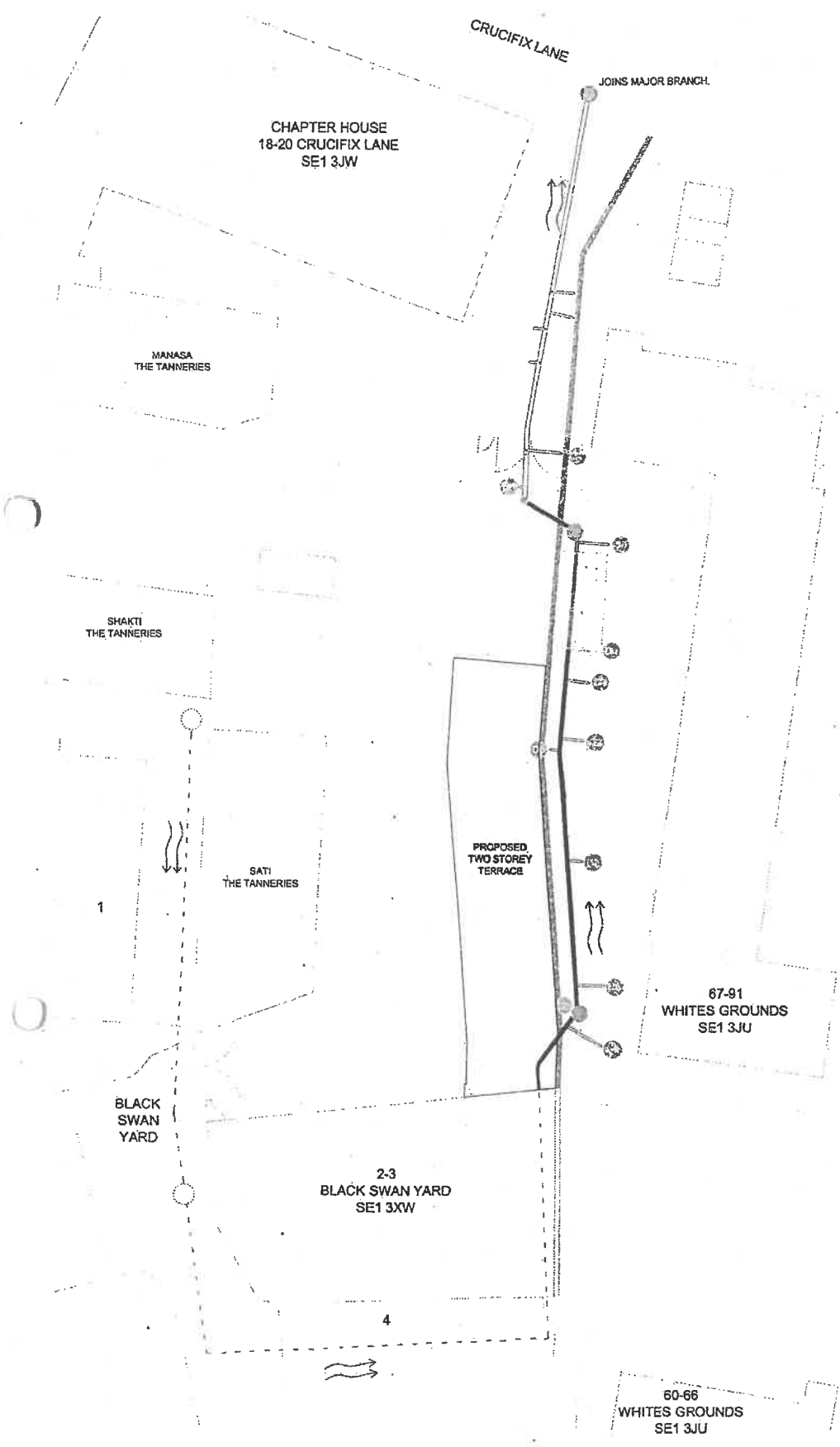
© Thames Water Utilities Ltd 2007
 H:\My Office\Microstation drawings\00 - CUSTOMER_LED_PROJECT_DRAWINGS\H421_THE TANNERIES_FOUL_SEWER_DIVERSION_DRAWINGS\H421_W1_04000_B.dgn

PLOTTED ON 11/05/2017
 LOCATION :

A B C D

34

PROPOSED DIVERSION- OPTION A














PROPOSED WORKS

MAIN SEWER:

Re-lay entire 45m length of 300m Ø main sewer on Whites Grounds Estate side.

UPSTREAM LATERALS SERVING TANNERIES:
Reinstate only one upstream lateral serving the tanneries U7, others to be abandoned (remnants to be removed by Shiva)

UPSTREAM LATERALS SERVING WHITES GROUNDS:
U2, U6, U8 - Treatment to be specified by Southwark Council

-  WHITES GROUNDS ESTATE SIDE
-  TANNERIES SIDE
-  BUILDINGS
-  POPLAR TREE
-  UPSTREAM LATERALS
-  DOWNSTREAM LATERALS
-  MANHOLE
-  SEWER
-  45m LENGTH OF SEWER RE-LAY
-  13" BOUNDARY WALL
-  TRENCH EXCAVATION

SITE LOCATION: THE TANNERIES LONDON SE1		
PROPOSED SEWER LAYOUT PLAN		
SCALE 1:300@A3	DRAWN RB	DATE 09/08/2016
DWG NO TAN02-TW	REV	---